


# Bordeaux site Access map

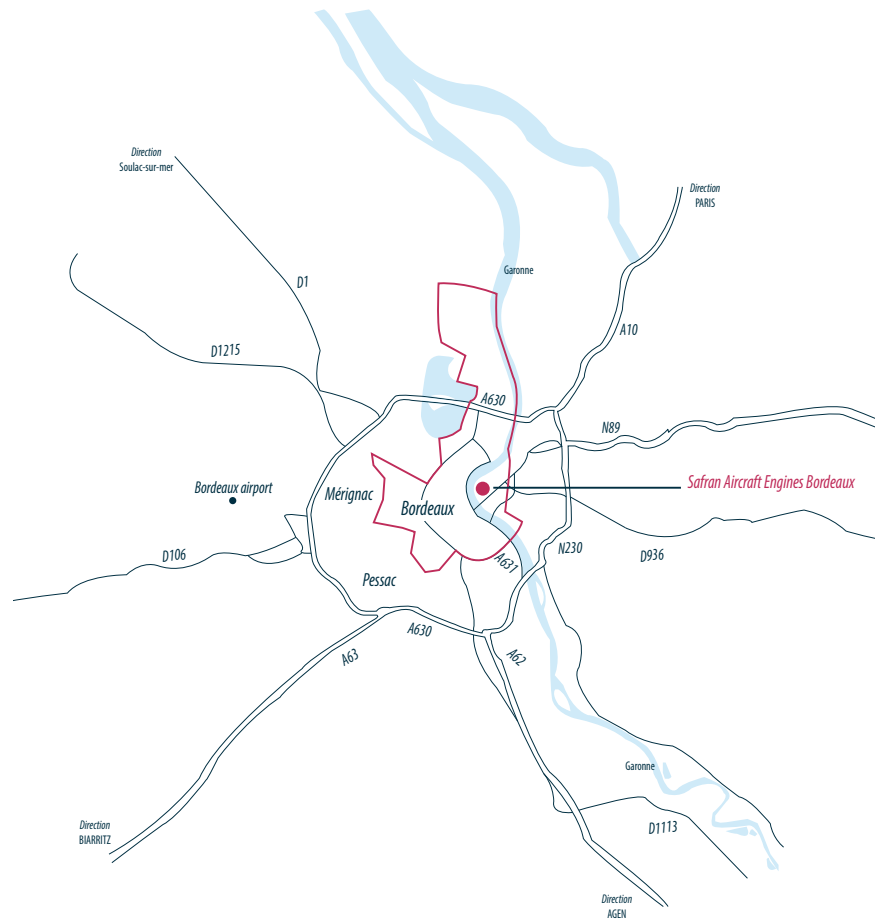


## **ADDRESS & GPS COORDINATES**

12 quai des Queyries  
CS 11921  
33072 Bordeaux Cedex  
Tél. : +33 (0)5 57 91 13 21  
Fax : +33 (0)5 57 91 13 22

44°50'32.7" North  
0°33'47.5" West

# Bordeaux site Access map



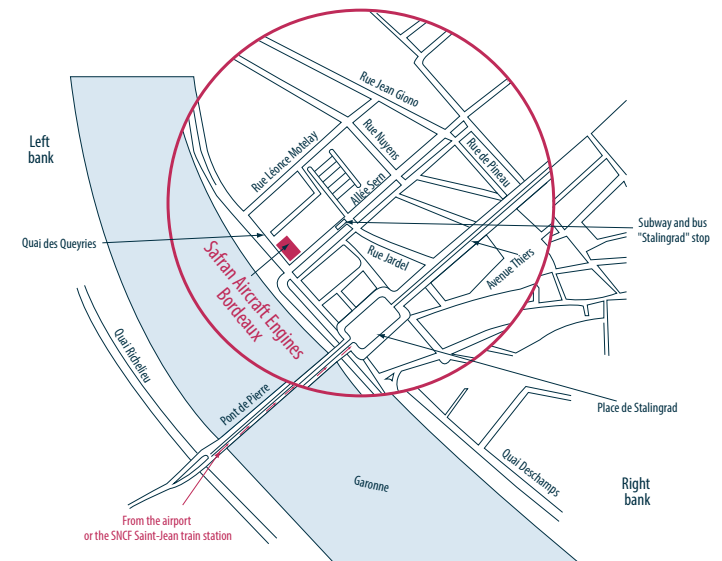
## BY CAR

### From the airport

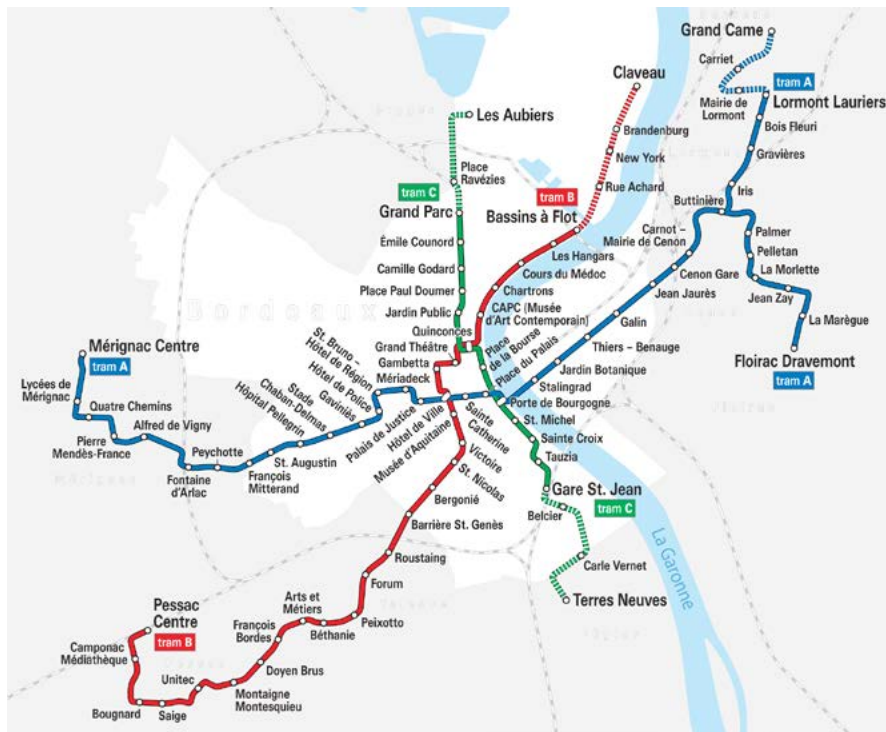
By car from the airport: take the ring road direction Paris then exit 4C direction Bordeaux Centre - rue Lucien Faure. Drive over the bridge and turn right direction quai des Queyries.

### From the Saint-Jean train station

By car: from St-Jean station take direction Bergerac/Libourne/ Floirac/La Bastide. Drive over the Saint Jean bridge then take exit La Bastide. Follow Quai de la Souys on 1 km, then rue de Sem on 100 meters. Turn left on Quai des Queyries for 200m. Parking available on the side aisles on the bank of the Garonne river.



# Bordeaux site Access map



## BY PUBLIC TRANSPORT

### By tramway

Tram A, Stalingrad stop

(5 minutes walk)

From Saint Jean station: line C  
Porte de Bourgogne stop, then  
line 4 Stalingrad stop.

### By bus

Bus 50, 91 and 92 until

«Bordeaux Stalingrad» stop.

