

Évry-Corbeil site Access map

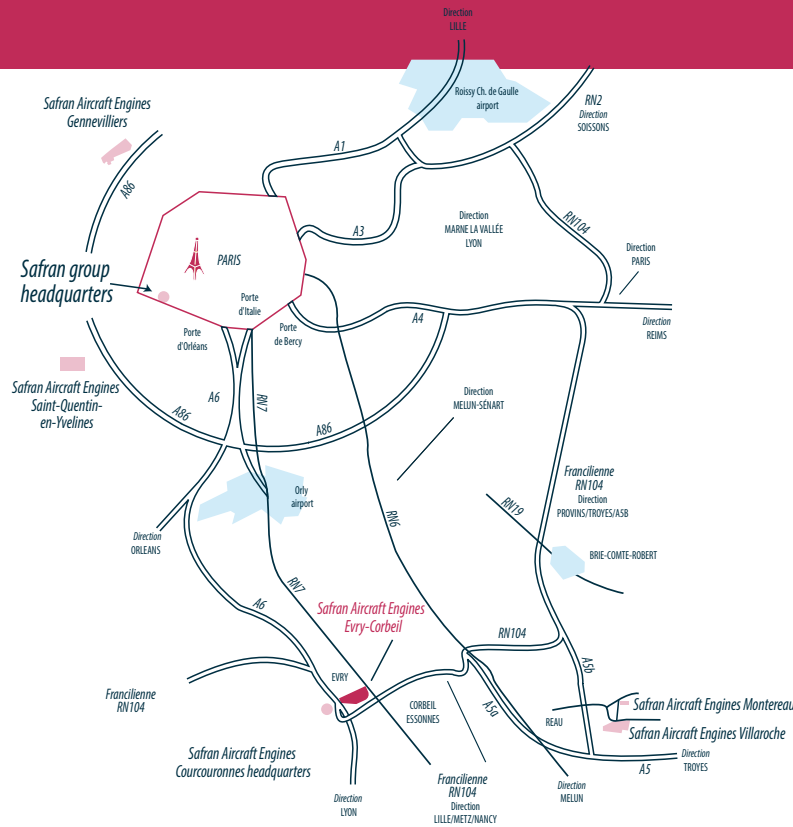


ADDRESS & GPS COORDINATES

rue Henri Auguste
Desbruères -BP 81
91003 Evry Cedex
Tél. : +33 (0)1 69 87 92 60

48° 37' 5" North
2° 27' 6" East

Évry-Corbeil site Access map



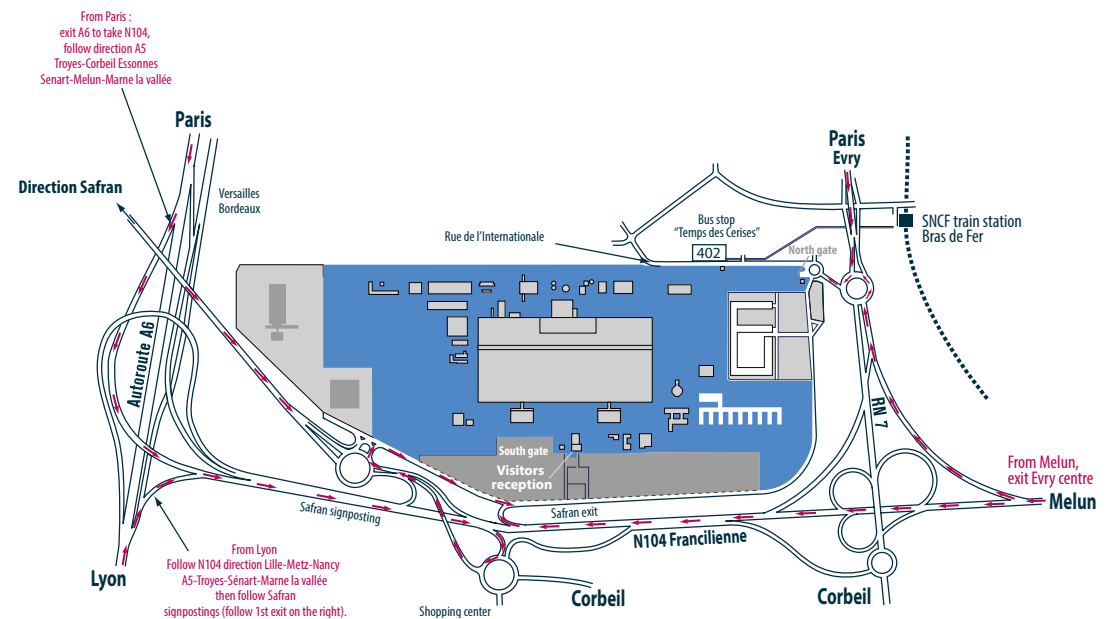
BY CAR

GPS: rue de l'Internationale, then go to the south post Visitors Reception using Rue Henri Auguste Desbrùères.

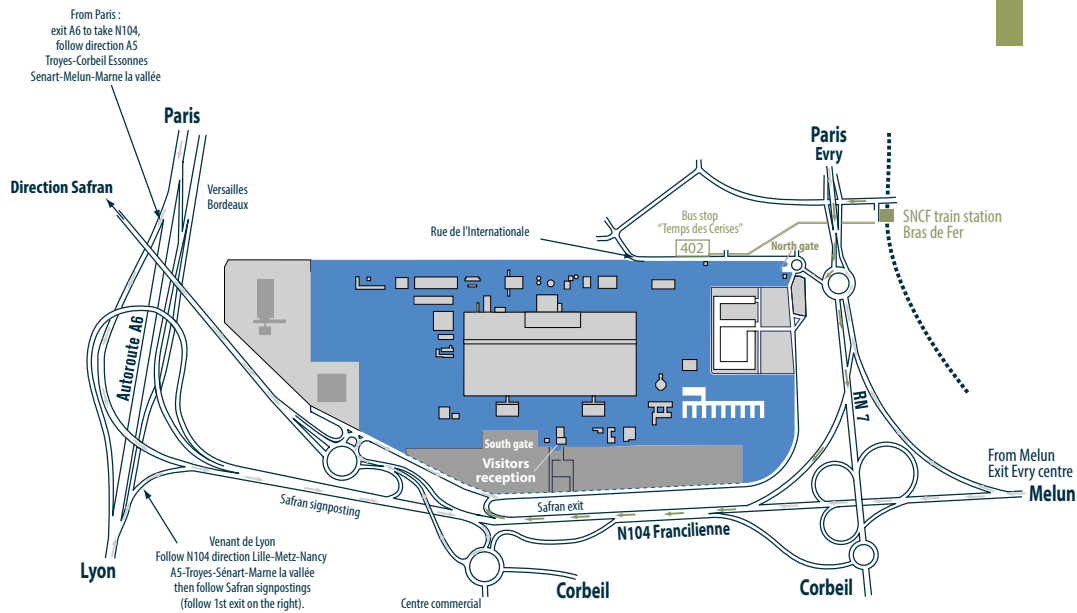
From Paris : exit A6 to take N104, follow direction A5 Troyes-Corbeil Essonnes; Senart-Melun-Marne la vallée.

From Lyon

Follow N104 direction Lille-Metz-Nancy then A5 Troyes-Sénart-Marne la vallée. Take exit 13, then follow the Safran road signs (take 1st exit on the right).



Évry-Corbeil site Access map



BY PUBLIC TRANSPORT

By train

Take the RER D train, Le bras de Fer-Evry Génopole station or Evry-Courcouronnes Centre station.

Approximately 25 minutes from the station and the south gate reception.

www.transilien.com

From Evry-Courcouronnes station, take the 402 bus and exit at «Temps des Cerises» station.

By bus

Public lines serving the train stations of Evry and the Evry-Corbeil site.

TRANSILIEN
LIGNE D

